

Montana Law Enforcement Personnel



2011

Published by the
Montana Board of Crime Control (MBCC)
Statistical Analysis Center

Mike Anderson, Chair
Brooke Marshall, Executive Director

Prepared by
Kathy Ruppert, Data Manager
Tyson McLean, Statistician

Published:
July 2012

5 S Last Chance Gulch
PO Box 201408
Helena MT 59620-1408
(406) 444-3604
Fax (406) 444-4722
TTY (406) 444-7099
mbcc@mt.gov

Alternative formats of this document will be provided upon request.
Persons with disabilities who require this material in another format
should contact the Montana Board of Crime Control at
5 S Last Chance Gulch
PO Box 201408 Helena MT 59620-1408
Phone (406) 444-3604 Fax (406) 444-4722 TTY (406) 444-7099

TABLE OF CONTENTS

Introduction.....	1
Full-time Law Enforcement Personnel.....	2
Part-time Sworn and Reserve Personnel.....	2
Full-time Sworn Officers by Gender.....	3
Other Agencies with Full-time Sworn Officers.....	4
Sheriff's Office Detention Personnel.....	5
Tribal Agency Detention Personnel.....	5
Sheriff's Office Full-time Officers per 1,000.....	6
Police Department Full-time Officers per 1,000.....	8
Sheriff's Office Average Starting Salary.....	10
Police Department Average Starting Salary.....	12
Tribal Agency Average Starting Salary.....	13
Sheriff's Office School Resource Officers.....	14
Police Department School Resource Officers.....	14
Tribal Agency School Resource Officers.....	15
Sheriff's Office & Police Department 10 Year Trends.....	16
Montana Statewide – 2011 Report.....	19
Incidents by Agency.....	20
Arrests by Agency.....	23
MBCC Board Members.....	25

2011 LAW ENFORCEMENT PERSONNEL

The Montana Board of Crime Control (MBCC) conducts an annual personnel survey of the state's law enforcement agencies. The survey is used to determine the number and type of personnel employed by Montana law enforcement agencies as of October 31 of that year.

The law enforcement agencies include police departments, county sheriffs' offices, state agencies whose employees have the power of arrest, Tribal law enforcement agencies, university police, and airport security. Federal employees working in Montana i.e., Federal Bureau of Investigation, Drug Enforcement Agency, and Border Patrol are not included in the survey.

A total of 126 law enforcement agencies responded to the 2011 survey. Information for four agencies (St. Ignatius Police Department; Montana State University - Billings Police Department; Division of Criminal Investigation - DOJ; and Northern Cheyenne Tribal Police Department) was not available. MBCC would not be able to present this information if it weren't for the cooperation of these law enforcement agencies. The effort and time that went into completing the survey are greatly appreciated.

Sworn officers are those with the power to make arrests. A sworn officer may be either a staff or line officer. Staff officer functions are primarily administrative, while a line officer mainly provides direct services. Civilian employees in sheriffs' offices and police departments typically include the detention officers, dispatchers, records personnel, and office staff. They do not have powers of arrest. Part-time law enforcement officers have the same powers as full-time officers. Reserve personnel are part-time volunteer members of a law enforcement agency. The appointing authority has control of a reserve officer's scope of authority.

An estimated total population of 998,199 for 2011 was used to calculate the statewide rate per capita. This population includes police departments and county sheriffs' offices. The United States Department of Justice, Federal Bureau of Investigation, provides this estimated population. An additional 30,653 was used to account for University of Montana and Montana State University students. Family members of students living in university housing are included.

Full-time Law Enforcement Personnel				
Agency	Number of Agencies	Sworn Personnel	Civilian Personnel	Total Full-time Employees
Sheriff's Offices	56	762	799	1,561
Police Departments *	51	749	177	926
Total PD & SO	107	1,511	976	2,487
Airport Security	5	26	1	27
State Agencies	6	469	105	574
Tribal Agencies	6	107	35	142
University Security	2	31	28	59
Total, Other Agencies	19	633	169	802
Statewide Totals	126	2,144	1,145	3,289

* Police Departments does not include 2 Universities. See University Security.

Part-time Sworn and Reserve Personnel		
Agency	Reserve Officers	Part-time Sworn Officers
Sheriff's Offices	357	20
Total Agencies	42	14
Police Departments *	57	34
Total Agencies	20	20
Total Sheriff's Offices & Police Departments	414	54
Total Agencies	62	34

* Police Departments includes 2 Universities.

Full-time Sworn Officers by Gender

Agency	Number of Male Officers	%	Number of Female Officers	%
Sheriff's Offices	723	95%	39	5%
Police Departments *	697	93%	52	7%
Subtotal	1,420	94%	91	6%
Airport Security	26	100%	0	0%
State Agencies	445	95%	24	5%
Tribal Agencies	95	89%	12	11%
University Security	27	87%	4	13%
Totals	2,013	94%	131	6%

* Police Departments does not include 2 Universities. See University Security.

Other Agencies with Full-time Sworn Officers

State Agencies	Number of Sworn Officers	Number of Civilians
Department of Corrections	2	3
Fish, Wildlife and Parks, DOJ	104	7
Gambling Investigation Bureau, DOJ	21	3
Highway Patrol Division, DOJ	240	60
Department of Livestock	22	0
Motor Carriers, DOT	80	32
Total 6 Agencies	469	105
Universities		
Montana State University Police Department	19	16
University of Montana Office of Public Security	12	12
Total 2 Agencies	31	28
Airports		
Bert Mooney Airport Police	1	0
Billings Logan Airport Police Department	9	1
Gallatin Airport Authority Department of Public Safety	7	0
Great Falls International Airport Authority Police	1	0
Missoula County Airport Authority	8	0
Total 5 Agencies	26	1
Tribal Agencies		
Blackfeet Law Enforcement Services	22	7
Crow Agency BIA/OJS	14	6
Flathead Tribal Police Department	21	13
Fort Belknap Law Enforcement Office	9	1
Fort Peck Department of Law & Justice	28	4
Rocky Boy Tribal Police Department	13	4
Total 6 Agencies	107	35

Agencies missing data:

State Agencies

Division of Criminal Investigations, DOJ

Universities

Montana State University Police Department - Billings

Tribal Agencies

Northern Cheyenne Tribal Police Department

SHERIFF'S OFFICE DETENTION PERSONNEL

Agency	Population	Adult Detention Officers	Juvenile Detention Officers	Total Detention Personnel
Beaverhead Sheriff's Office	5,157	5	0	5
Big Horn Sheriff's Office	12,979	5	1	6
Broadwater Sheriff's Office	5,662	5	0	5
Cascade Sheriff's Office	23,025	83	0	83
Chouteau Sheriff's Office	4,388	2	0	2
Custer Sheriff's Office	3,318	7	0	7
Dawson Sheriff's Office	4,067	43	0	43
Anaconda-Deer Lodge Law Enforcement Agency	9,381	7	0	7
Fallon Sheriff's Office	1,160	5	0	5
Fergus Sheriff's Office	5,736	6	0	6
Flathead Sheriff's Office	60,488	26	10	36
Gallatin Sheriff's Office	40,541	45	0	45
Glacier Sheriff's Office	10,624	6	0	6
Hill Sheriff's Office	6,846	10	0	10
Jefferson Sheriff's Office	10,313	4	0	4
Lake County Sheriff's Office	21,736	20	0	20
Lewis & Clark Sheriff's Office	33,516	20	0	20
Lincoln Sheriff's Office	15,219	9	0	9
Madison Sheriff's Office	6,914	2	0	2
Mineral Sheriff's Office	4,260	7	0	7
Missoula Sheriff's Office	42,888	80	17	97
Musselshell Sheriff's Office	4,578	8	0	8
Park Sheriff's Office	8,668	8	0	8
Pondera Sheriff's Office	3,615	8	0	8
Ravalli Sheriff's Office	32,712	20	0	20
Richland Sheriff's Office	3,756	8	13	21
Roosevelt Sheriff's Office	6,800	7	0	7
Rosebud Sheriff's Office	7,081	2	0	2
Sanders Sheriff's Office	8,583	3	0	3
Butte-Silver Bow Law Enforcement Department	34,504	28	0	28
Toole Sheriff's Office	5,371	2	0	2
Valley Sheriff's Office	4,155	4	0	4
Wheatland Sheriff's Office	2,187	5	0	5
Yellowstone Sheriff's Office	37,414	77	0	77
Totals 34 Agencies	487,642	577	41	618

TRIBAL AGENCY DETENTION PERSONNEL

Agency	Adult Detention Officers	Juvenile Detention Officers	Total Detention Personnel
Flathead Tribal Police Department	6	0	6
Fort Belknap Law Enforcement Office	18	0	18
Fort Peck Tribes Department of Law & Justice	12	25	37
Rocky Boy Tribal LEA	6	0	6
Totals 4 Agencies	42	25	67

SHERIFF'S OFFICE FULL-TIME OFFICERS per 1,000

Agency	Population	Total Full-time Male Sworn	Total Full-time Female	Total Full-time Sworn	Full-time Sworn Officers per 1,000
--------	------------	----------------------------	------------------------	-----------------------	------------------------------------

Population Over 25,000

Flathead County Sheriff's Office	60,488	50	3	53	0.88
Missoula County Sheriff's Office	42,888	47	1	48	1.12
Gallatin County Sheriff's Office	40,541	43	5	48	1.18
Butte-Silver Bow Law Enforcement Department	34,504	46	4	50	1.45
Yellowstone County Sheriff's Office	37,414	48	4	52	1.39
Ravalli County Sheriff's Office	32,712	30	0	30	0.92
Lewis & Clark County Sheriff's Office	33,516	43	1	44	1.31
Totals					
7 Agencies	282,063	307	18	325	1.15

Population 10,000 - 24,999

Cascade County Sheriff's Office	23,025	30	4	34	1.48
Lake County Sheriff's Office	21,736	21	2	23	1.06
Lincoln County Sheriff's Office	15,219	20	0	20	1.31
Big Horn County Sheriff's Office	12,979	11	3	14	1.08
Glacier County Sheriff's Office	10,624	12	0	12	1.13
Jefferson County Sheriff's Office	10,313	13	0	13	1.26
Totals					
6 Agencies	93,896	107	9	116	1.24

Population 5,000 - 9,999

Anaconda-Deer Lodge Law Enforcement Agency	9,381	27	1	28	2.98
Park County Sheriff's Office	8,668	15	0	15	1.73
Sanders County Sheriff's Office	8,583	10	1	11	1.28
Stillwater County Sheriff's Office	7,288	8	0	8	1.10
Powell County Sheriff's Office	7,089	10	0	10	1.41
Rosebud County Sheriff's Office	7,081	14	0	14	1.98
Madison County Sheriff's Office	6,914	10	0	10	1.45
Hill County Sheriff's Office	6,846	11	1	12	1.75
Roosevelt County Sheriff's Office	6,800	10	1	11	1.62
Carbon County Sheriff's Office	6,271	9	0	9	1.44
Teton County Sheriff's Office	6,127	9	0	9	1.47
Fergus County Sheriff's Office	5,736	8	1	9	1.57
Broadwater County Sheriff's Office	5,662	8	1	10	1.77
Toole County Sheriff's Office	5,371	11	1	12	2.23
Blaine County Sheriff's Office	5,335	8	0	8	1.50
Beaverhead County Sheriff's Office	5,157	7	0	6	1.16
Totals					
16 Agencies	108,309	175	7	182	1.68

Population Under 5,000

Musselshell Sheriff's Office	4,578	8	0	8	1.75
Chouteau County Sheriff's Office	4,388	9	0	9	2.05
Phillips County Sheriff's Office	4,291	7	0	7	1.63
Mineral County Sheriff's Office	4,260	7	0	7	1.64
Valley County Sheriff's Office	4,155	8	0	8	1.93
Dawson County Sheriff's Office	4,067	5	1	6	1.48
Richland County Sheriff's Office	3,756	8	0	8	2.13
Sweet Grass County Sheriff's Office	3,683	7	0	7	1.90
Pondera County Sheriff's Office	3,615	8	0	8	2.21
Sheridan County Sheriff's Office	3,414	6	1	7	2.05
Custer County Sheriff's Office	3,318	6	0	6	1.81
Granite County Sheriff's Office	3,106	5	0	5	1.61
Liberty County Sheriff's Office	2,360	5	0	5	2.12
Wheatland County Sheriff's Office	2,187	9	1	10	4.57
Judith Basin County Sheriff	2,090	4	0	4	1.91

Meagher County Sheriff's Office	1,908	4	0	4	2.10
Daniels County Sheriff's Office	1,767	3	0	3	1.70
Powder River County Sheriff's Office	1,758	3	0	3	1.71
McCone County Sheriff's Office	1,749	3	1	4	2.29
Garfield County Sheriff's Office	1,217	2	0	2	1.64
Prairie County Sheriff's Office	1,189	3	0	3	2.52
Carter County Sheriff's Office	1,170	4	0	4	3.42
Fallon County Sheriff's Office	1,160	4	0	4	3.45
Wibaux County Sheriff's Office	1,026	2	0	2	1.95
Golden Valley County Sheriff	892	2	0	2	2.24
Treasure County Sheriff's Office	724	1	1	2	2.76
Petroleum County Sheriff's Office	498	1	0	1	2.01
Totals					
27 Agencies	68,326	134	5	139	2.03
Grand Totals					
56 Agencies	552,594	723	39	762	1.38
Grand Totals PD & SO					
109 Agencies	1,028,003	1,447	95	1,542	1.50

*Police Departments includes 2 Universities.

POLICE DEPARTMENT FULL-TIME OFFICERS per 1,000

Agency	Population	Total Full-time Male Sworn	Total Full-time Female Sworn	Total Full-time Sworn	Full-time Sworn Officers per 1,000
--------	------------	----------------------------	------------------------------	-----------------------	------------------------------------

Population Over 100,000

Billings Police Department	105,095	128	12	140	1.33
Totals 1 Agency	105,095	128	12	140	1.33

Population 50,000 - 99,999

Missoula Police Department	67,381	88	12	100	1.48
Great Falls Police Department	59,024	81	4	85	1.44
Totals 2 Agencies	126,405	169	16	185	1.46

Population 25,000 - 49,999

Bozeman Police Department	37,611	55	5	60	1.60
Helena Police Department	28,440	46	2	48	1.69
Totals 2 Agencies	66,051	101	7	108	1.64

Population 10,000 - 24,999

Kalispell Police Department	20,104	32	3	35	1.74
University of Montana Office of Public Safety*	16,500	12	0	12	0.73
Montana State University Police Department*	14,153	15	4	19	
Totals 3 Agencies	50,757	59	7	66	1.30

Population 5,000 - 9,999

Havre Police Department	9,393	17	0	17	1.81
Miles City Police Department	8,485	16	0	16	1.89
Belgrade Police Department	7,455	15	0	15	2.01
Livingston Police Department	7,107	13	1	14	1.97
Laurel Police Department	6,778	13	0	13	1.92
Whitefish Police Department	6,413	15	0	15	2.34
Lewistown Police Department	5,953	13	0	13	2.18
Sidney Police Department	5,237	10	0	10	1.91
Totals 8 Agencies	56,821	112	1	113	1.99

Population Under 5,000

Glendive Police Department	4,979	8	1	9	1.81
Columbia Falls Police Department	4,730	9	0	9	1.90
Polson Police Department	4,528	11	2	13	2.87
Hamilton Police Department	4,387	14	1	15	3.42
Dillon Police Department	4,171	7	0	7	1.68
Glasgow Police Department	3,279	10	1	11	3.35
Cut Bank Police Department	2,894	6	0	6	2.07
Libby Police Department	2,651	5	1	6	2.26
Wolf Point Police Department	2,644	6	2	8	3.03
Conrad Police Department	2,593	5	0	5	1.93
Colstrip Police Department	2,234	5	1	6	2.69
Red Lodge Police Department	2,144	6	1	7	3.26
East Helena Police Department	2,002	5	0	5	2.50
Columbus Police Department	1,910	4	0	4	2.09
Ronan Police Department	1,888	4	0	4	2.12
Three Forks Police Department	1,886	1	0	1	0.53
Stevensville Police Department	1,825	2	0	2	1.10
Baker Police Department	1,756	3	0	3	1.71
Manhattan Police Department	1,533	3	0	3	1.96
Fort Benton Police Department	1,477	4	0	4	2.71

Thompson Falls Police Department	1,325	3	0	3	2.26
West Yellowstone Police Department	1,282	6	0	6	4.68
Chinook Police Department	1,214	4	0	4	3.29
Boulder Police Department	1,194	1	1	2	1.68
Plains Police Department	1,057	2	1	3	2.84
Eureka Police Department	1,046	3	0	3	2.87
Troy Police Department	946	3	0	3	3.17
Pinesdale Police Department	925	0	0	0	0.00
Ennis Police Department	845	1	0	1	1.18
Fairview Police Department	840	2	1	3	3.57
Poplar Police Department	817	3	0	3	3.67
Darby Police Department	720	2	0	2	2.78
Bridger Police Department	714	2	0	2	2.80
Joliet Police Department	600	1	0	1	1.67
Hot Springs Police Department	549	3	0	3	5.46
Fromberg Police Department	438	1	0	1	2.28
Brockton Police Department	257	0	0	0	0.00
Totals					
37 Agencies	70,280	155	13	168	2.39

Grand Totals					
53 Agencies	475,409	724	56	780	1.64

Totals PD & SO					
109 Agencies	1,028,003	1,447	95	1,542	1.50

*Police Departments includes 2 Universities.

SHERIFF'S OFFICE AVERAGE STARTING SALARY

Agency	Population	Law Enforcement Officer Average Salary	Total Full-time Sworn Officers
--------	------------	---	-----------------------------------

Population Over 25,000

Flathead County Sheriff's Office	60,488		53
Missoula County Sheriff's Office	42,888		48
Gallatin County Sheriff's Office	40,541		48
Yellowstone County Sheriff's Office	37,414		52
Butte-Silver Bow Law Enforcement Department	34,504		50
Lewis & Clark County Sheriff's Office	33,516		44
Ravalli County Sheriffs Office	32,712		30
Totals 7 Agencies	Average Size 40,295		Average Salary \$45,099.71

Population 10,000 - 24,999

Cascade County Sheriff's Office	23,025		34
Lake County Sheriff's Office	21,736		23
Lincoln County Sheriff's Office	15,219		20
Big Horn County Sheriff's Office	12,979		14
Glacier County Sheriff's Office	10,624		12
Jefferson County Sheriff's Office	10,313		13
Totals 6 Agencies	Average Size 15,649		Average Salary \$39,067.80

Population 5,000 - 9,999

Anaconda-Deer Lodge Law Enforcement Agency	9,381		28
Park County Sheriff's Office	8,668		15
Sanders County Sheriff's Office	8,583		11
Stillwater County Sheriff's Office	7,288		8
Powell County Sheriff's Office	7,089		10
Rosebud County Sheriff's Office	7,081		14
Madison County Sheriff's Office	6,914		10
Hill County Sheriff's Office	6,846		12
Roosevelt County Sheriff's Office	6,800		11
Carbon County Sheriff's Office	6,271		9
Teton County Sheriff's Office	6,127		9
Fergus County Sheriff's Office	5,736		9
Broadwater County Sheriff's Office	5,662		10
Toole County Sheriff's Office	5,371		12
Blaine County Sheriff's Office	5,335		8
Beaverhead County Sheriff's Office	5,157		6
Totals 16 Agencies	Average Size 6,769	Average Salary \$37,446.83	182

Population Under 5,000

Musselshell Sheriff's Office	4,578		8
Chouteau County Sheriffs Office	4,388		9
Phillips County Sheriff's Office	4,291		7
Mineral County Sheriff's Office	4,260		7
Valley County Sheriff's Office	4,155		8
Dawson County Sheriff's Office	4,067		6
Richland County Sheriff's Office	3,756		8
Sweet Grass County Sheriff's Office	3,683		7
Pondera County Sheriff's Office	3,615		8
Sheridan County Sheriff's Office	3,414		7
Custer County Sheriff's Office	3,318		6
Granite County Sheriff's Office	3,106		5

Liberty County Sheriff's Office	2,360		5
Wheatland County Sheriff's Office	2,187		10
Judith Basin County Sheriff	2,090		4
Meagher County Sheriff's Office	1,908		4
Daniels County Sheriff's Office	1,767		3
Powder River County Sheriff's Office	1,758		3
McCone County Sheriff's Office	1,749		4
Garfield County Sheriff's Office	1,217		2
Prarie County Sheriff's Office	1,189		3
Carter County Sheriff's Office	1,170		4
Fallon County Sheriff's Office	1,160		4
Wibaux County Sheriff's Office	1,026		2
Golden Valley County Sheriff	892		2
Treasure County Sheriff's Office	724		2
Petroleum County Sheriff's Office	498		1
Totals	Average Size	Average Salary	
27 Agencies	2,531	\$31,676.94	139

POLICE DEPARTMENT AVERAGE STARTING SALARY

Agency	Population	Law Enforcement Officer Average Salary	Total Full-time Sworn Officers
--------	------------	---	-----------------------------------

Population Over 100,000

Billings Police Department	105,095		140
Totals	Average Size	Average Salary	
1 Agency	105,095	\$43,000.00	140

Population 50,000 - 110,000

Missoula Police Department	67,381		100
Great Falls Police Department	59,024		85
Totals	Average Size	Average Salary	
2 Agencies	63,203	\$45,462.00	185

Population 25,000 - 49,999

Bozeman Police Department	37,611		60
Helena Police Department	28,440		48
Totals	Average Size	Average Salary	
2 Agencies	33,026	\$47,163.00	108

Population 10,000 - 24,999

Kalispell Police Department	20,104		35
University of Montana Office of Public Safety	16,500		12
Montana State University Police Department	0		19
Totals	Average Size	Average Salary	
3 Agencies	12,201	\$45,588.96	66

Population 5,000 - 9,999

Havre Police Department	9,393		17
Miles City Police Department	8,485		16
Belgrade Police Department	7,455		15
Livingston Police Department	7,107		14
Laurel Police Department	6,778		13
Whitefish Police Department	6,413		15
Lewistown Police Department	5,953		13
Sidney Police Department	5,237		10
Totals	Average Size	Average Salary	
8 Agencies	7,103	\$37,810.75	113

Population Under 5,000

Glendive Police Department	4,979		9
Columbia Falls Police Department	4,730		9
Polson Police Department	4,528		13
Hamilton Police Department	4,387		15
Dillon Police Department	4,171		7
Glasgow Police Department	3,279		11
Cut Bank Police Department	2,894		6
Libby Police Department	2,651		6
Wolf Point Police Department	2,644		8
Conrad Police Department	2,593		5
Colstrip Police Department	2,234		6
Red Lodge Police Department	2,144		7
East Helena Police Department	2,002		5
Columbus Police Department	1,910		4
Ronan Police Department	1,888		4
Three Forks Police Department	1,886		1
Stevensville Police Department	1,825		2
Baker Police Department	1,756		3
Manhattan Police Department	1,533		3

Fort Benton Police Department	1,477		4
Thompson Falls Police Department	1,325		3
West Yellowstone Police Department	1,282		6
Chinook Police Department	1,214		4
Boulder Police Department	1,194		2
Plains Police Department	1,057		3
Eureka Police Department	1,046		3
Troy Police Department	946		3
Ennis Police Department	845		1
Fairview Police Department	840		3
Poplar Police Department	817		3
Darby Police Department	720		2
Bridger Police Department	714		2
Joliet Police Department	600		1
Hot Springs Police Department	549		3
Fromberg Police Department	438		1
Brockton Police Department	257		0
Totals		Average Salary	
37 Agencies	2,201	\$32,091.85	168

*Police Departments include 2 Universities.

Average Starting Salary was not available for St. Ignatius Police Department
Pinesdale Police Department operates on a voluntary basis

TRIBAL AGENCY AVERAGE STARTING SALARY

Agency	Law Enforcement Officer Average Salary	Total Full-time Sworn Officers
Blackfeet Law Enforcement Services		22
Crow Agency BIA/OJS		14
Flathead Tribal Police Department		21
Fort Belknap Law Enforcement Office		9
Fort Peck Department of Law & Justice		28
Rocky Boy Tribal Police Department		13
Totals	Average Salary	
6 Agencies	\$35,162.33	107

SHERIFF'S OFFICE SCHOOL RESOURCE OFFICERS

Agency	Population	Number School Resource Officers	Total Full-time Sworn
Cascade County Sheriff's Office	23,025	1	34
Gallatin County Sheriff's Office	40,541	1	48
Lake County Sheriff's Office	21,736	3	23
Ravalli County Sheriffs Office	32,712	1	30
Butte-Silver Bow LED	34,504	2	50
Yellowstone County Sheriff's Office	37,414	4	52
TOTALS	189,932	12	237

POLICE DEPARTMENT SCHOOL RESOURCE OFFICERS

Agency	Population	Number School Resource Officers	Total Full-time Sworn
Great Falls Police Department	59,024	4	85
Lewistown Police Department	5,953	1	13
Columbia Falls Police Department	4,730	1	9
Kalispell Police Department	20,104	2	35
Bozeman Police Department	37,611	2	60
West Yellowstone Police Department	1,282	1	6
Helena Police Department	28,440	4	48
Missoula Police Department	67,381	5	100
Livingston Police Department	7,107	1	14
Hamilton Police Department	4,387	1	15
Wolf Point Police Department	2,644	1	8
Glasgow Police Department	3,279	1	11
Billings Police Department	105,095	5	140
Laurel Police Department	6,778	2	13
TOTALS	353,815	31	557

SHERIFF'S OFFICE & POLICE DEPARTMENTS TOTALS

Agencies = 20

18% of total reported agencies

Population covered = 543,747

54.5% of total population

School Resource Officers = 43

3% of total reported sworn officers

TRIBAL AGENCY SCHOOL RESOURCE OFFICERS

Agency	Number School Resource Officers	Total Full-time Sworn
Flathead Tribal Police Department	1	21
Fort Peck Department of Law & Justice	3	28
Rocky Boy Tribal Police Department	1	13
TOTALS	5	62

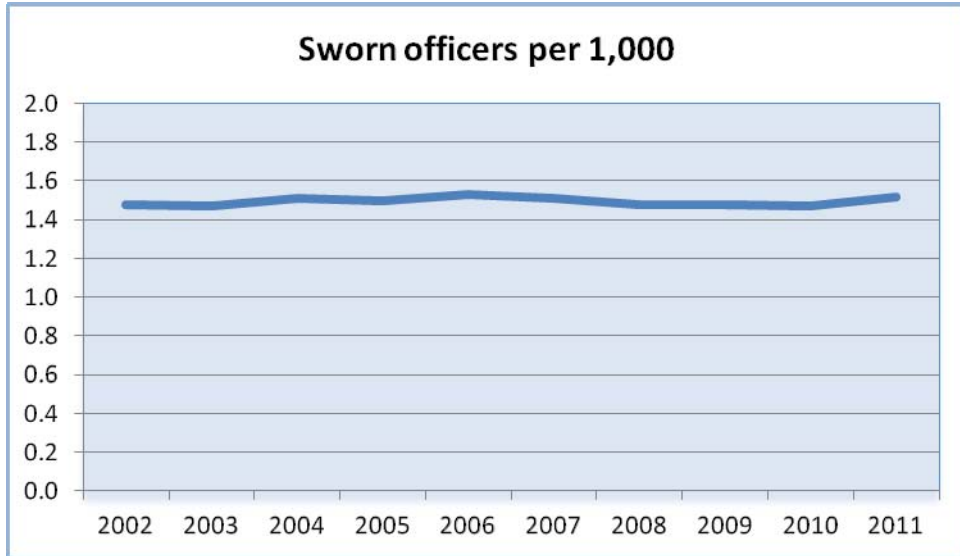
Agencies = 3

50% of total reported agencies

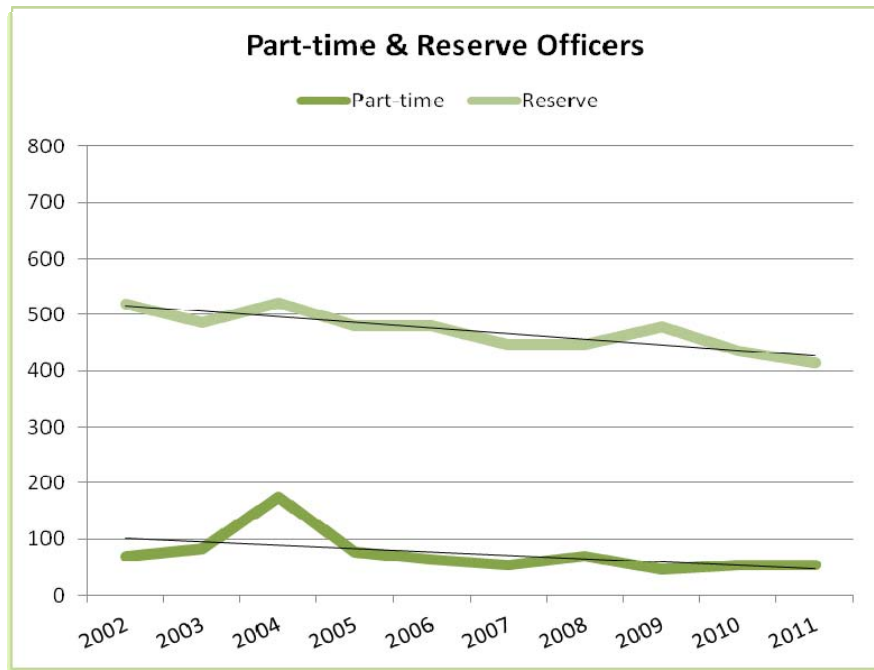
School Resource Officers = 5

5% of total reported sworn officers

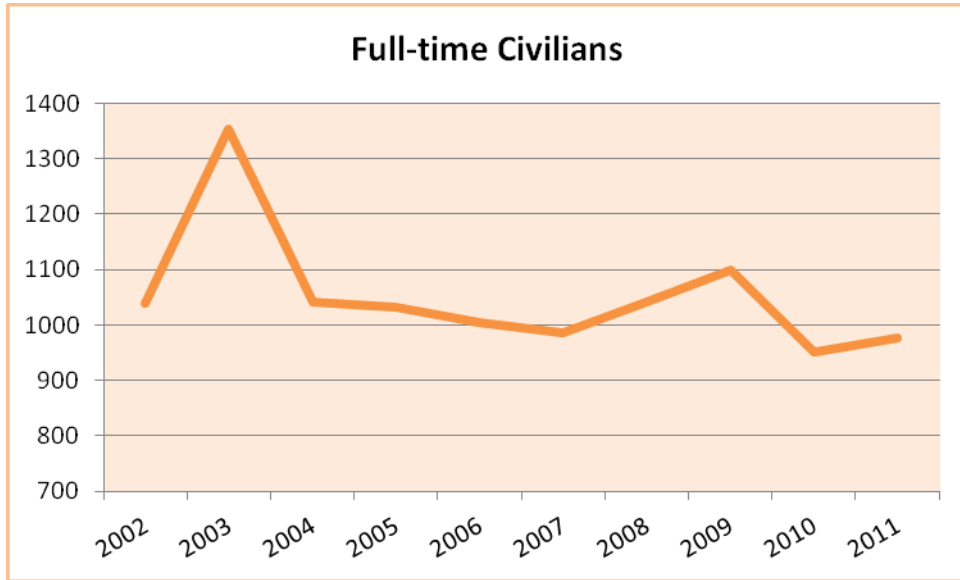
SHERIFF'S OFFICE & POLICE DEPARTMENT 10 Year Trends



Does include 2 Universities.



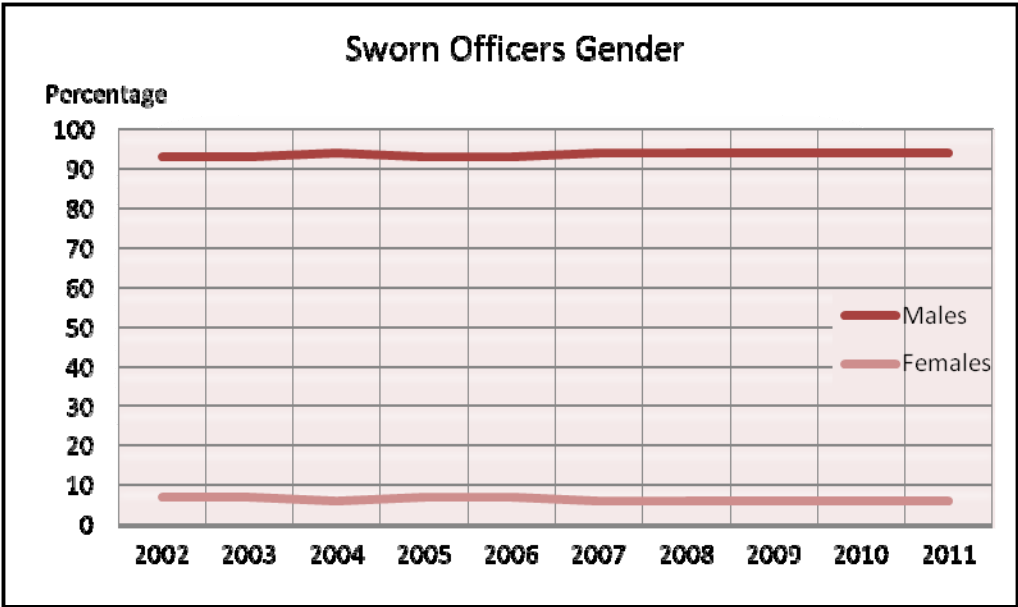
Does include 2 Universities.



Does not include 2 Universities.



Does not include 2 Universities.



Does not include 2 Universities.

Montana Statewide - 2011

		Offenses		Arrests		
		Reported	Cleared	Adult	Juvenile	
2011 Population Estimate	998,199					
Group A Offenses						
Crimes Against Persons						
Offense Overview		Murder and Nonnegligent Manslaughter (09A)	16	8	9	0
Offense Total	51,209	Negligent Manslaughter (09B)	7	5	4	1
Number Cleared	15,047	Kidnapping/Abduction (100)	176	62	50	4
Percent Cleared	29.38 %	Forcible Rape (11A)	311	63	40	8
Group A Crimes per 100,000 population	5,130.1	Forcible Sodomy (11B)	35	10	3	1
		Sexual Assault With An Object (11C)	10	0	0	0
		Forcible Fondling (11D)	535	80	44	19
		Incest (36A)	39	4	2	1
		Statutory Rape (36B)	29	7	4	2
Arrest Overview		Aggravated Assault (13A)	1,816	958	738	86
Total Arrests	29,719	Simple Assault (13B)	6,597	4,046	3,312	542
Adult Arrests	23,140	Intimidation (13C)	273	62	47	5
Juvenile Arrests	6,579	Crimes Against Property				
Unknown Age	1	Arson (200)	149	34	17	19
Arrests per 100,000 population	2,977.3	Bribery (510)	7	3	2	0
		Burglary/Breaking & Entering (220)	2,982	261	213	63
		Counterfeiting/Forgery (250)	453	72	59	5
Average number offenses/incident	0.85	Destruction/Damage/Vandalism of Property (290)	10,452	1,529	1,007	452
		Embezzlement (270)	85	37	33	1
		False Pretenses/Swindle/Confidence Game (26A)	789	142	124	15
		Credit Card/Automatic Teller Fraud (26B)	382	27	18	1
		Impersonation (26C)	372	24	19	0
		Welfare Fraud (26D)	6	5	5	0
		Wire Fraud (26E)	0	0	0	0
		Motor Vehicle Theft (240)	1,290	207	120	81
		Robbery (120)	165	34	41	4
		Stolen Property Offenses (280)	15	11	9	1
		Pocket-picking (23A)	13	1	0	1
		Purse-snatching (23B)	25	3	3	0
		Shoplifting (23C)	3,238	2,183	1,645	906
		Theft From Building (23D)	2,540	351	222	117
		Theft From Coin Operated Machine or Device (23E)	30	2	4	0
		Theft From Motor Vehicle (23F)	4,733	194	110	96
		Theft of Motor Vehicle Parts/Accessories (23G)	791	48	27	5
		All Other Larceny (23H)	7,707	814	563	209
		Crimes Against Society				
		Drug/Narcotic Violations (35A)	2,744	1,922	1,514	448
		Drug Equipment Violations (35B)	2,166	1,694	1,354	422
		Betting/Wagering (39A)	0	0	0	0
		Operating/Promoting/Assisting Gambling (39B)	3	0	0	0
		Gambling Equipment Violations (39C)	0	0	0	0
		Sports Tampering (39D)	0	0	0	0
		Pornography/Obscene Material (370)	11	2	1	1
		Prostitution (40A)	9	2	3	0
		Assisting or Promoting Prostitution (40B)	5	1	2	0
		Weapon Law Violations (520)	203	139	104	22
		Total Group A Offenses	51,209	15,047	11,472	3,538

Group B Arrests		
Offense	Adult	Juvenile
Bad Checks (90A)	57	0
Curfew/Loitering/Vagrancy Violations (90B)	4	547
Disorderly Conduct (90C)	2,811	598
Driving Under the Influence (90D)	4,134	44
Family Offenses (Nonviolent) (90F)	324	33
Liquor Law Violations (90G)	3,331	1,115
Peeping Tom (90H)	3	3
Runaway (90I)	0	480
Trespass of Real Property (90J)	1,004	221
Total Group B	11,668	3,041

2011 Incidents by Agency

Agency	Population	Number of Incidents
Beaverhead SO	5,157	188
Dillon PD	4,171	281
Big Horn SO	12,979	910
Blaine SO	5,335	91
Broadwater SO	5,662	208
Carbon SO	6,271	155
Red Lodge PD	2,144	192
Bridger PD	714	12
Fromberg PD *	438	34
Joliet PD	600	13
Carter SO	1,170	2
Cascade SO	23,025	742
Great Falls PD	59,024	6,385
Choteau SO	4,388	65
Fort Benton PD	1,477	54
Custer SO	3,318	101
Miles City PD	8,485	608
Daniels SO	1,767	11
Dawson SO	4,067	258
Glendive PD	4,979	669
Deer Lodge SO	9,381	482
Fallon SO	1,160	20
Baker PD	1,756	85
Fergus SO	5,736	139
Lewistown PD	5,953	259
Flathead SO	60,488	1,510
Whitefish PD	6,413	440
Columbia Falls PD	4,730	276
Kalispell PD	20,104	1,788
Gallatin SO	40,541	988
Bozeman PD	37,611	2,567
Belgrade PD	7,455	555
Manhattan PD	1,533	51
West Yellowstone PD	1,282	31
Montana State University PD	14,153	368
Garfield SO	1,217	0
Glacier SO	10,624	227
Cut Bank PD	2,894	474
Golden Valley SO	892	1
Granite SO	3,106	130
Hill SO	6,846	416

Havre PD	9,393	1,438
Jefferson SO	10,313	209
Boulder PD	1,194	35
Judith Basin SO	2,090	14
Lake SO	21,736	723
Polson PD	4,528	645
Ronan PD	1,888	250
St. Ignatius PD	849	30
Lewis and Clark SO	33,516	1,085
Helena PD	28,440	2,610
East Helena PD	2,002	82
Lincoln SO	15,219	523
Libby PD	2,651	300
Eureka PD	1,046	77
Troy PD	946	83
Madison SO	6,914	136
Ennis PD	845	23
McCone SO	1,749	40
Meagher SO	1,908	56
Mineral SO	4,260	15
Missoula SO	42,888	1,220
Missoula PD	67,381	8,300
University of Montana PD **	16,500	15
Musselshell SO	4,578	172
Park SO	8,668	235
Livingston PD	7,107	462
Petroleum SO *	498	15
Phillips SO	4,291	192
Pondera SO	3,615	25
Conrad PD	2,593	140
Powell SO	7,089	219
Prairie SO	1,189	21
Ravalli SO	32,712	960
Hamilton PD	4,387	756
Stevensville PD	1,825	67
Darby PD *	720	158
Richland SO	3,756	114
Sidney PD	5,237	325
Fairview PD *	840	100
Roosevelt SO	6,800	276
Wolf Point PD	2,644	506
Poplar PD	817	83
Rosebud SO	7,081	259

Colstrip PD	2,234	123
Sanders SO	8,583	180
Thompson Falls PD	1,325	102
Plains PD	1,057	55
Hot Springs PD	549	23
Sheridan SO	3,414	198
Silver Bow SO	34,504	2,878
Stillwater SO	7,288	255
Columbus PD	1,910	68
Sweet Grass SO	3,683	143
Teton SO	6,127	144
Toole SO	5,371	363
Treasure SO *	724	12
Valley SO	4,155	130
Glasgow PD	3,279	272
Wheatland SO	2,187	13
Wibaux SO	1,026	10
Yellowstone SO	37,414	1,462
Billings PD	105,095	8,604
Laurel PD	6,778	506

* End-of-the-Year Paper Summary report.

** Partial reporting for the year.

2011 Arrests by Agency

Agency	Number of Arrestees					Arrestee Rate (per 1,000)			
	Population	Total Arrestees	Arrest Type			Arrest Type			
			On-View Arrest	Summoned/ Cited	Taken Into Custody	All Arrest Types	On-View Arrest	Summoned/ Cited	Taken Into Custody
Beaverhead SO	5,157	83	43	31	9	16.1	8.3	6.0	1.8
Dillon PD	4,171	349	125	197	27	83.7	30.0	47.2	6.5
Big Horn SO	12,979	819	407	160	252	63.1	31.4	12.3	19.4
Blaine SO	5,335	53	16	9	28	9.9	3.0	1.7	5.3
Broadwater SO	5,662	145	119	21	5	25.6	21.0	3.7	0.9
Carbon SO	6,271	48	14	30	4	7.7	2.2	4.8	0.6
Red Lodge PD	2,144	111	34	54	23	51.8	15.9	25.2	10.7
Bridger PD	714	0	0	0	0	0.0	0.0	0.0	0.0
Fromberg PD *	438	18	N/A	N/A	N/A	41.1	N/A	N/A	N/A
Joliet PD	600	5	5	0	0	8.3	8.3	0.0	0.0
Carter SO	1,170	1	0	1	0	0.9	0.0	0.9	0.0
Cascade SO	23,025	312	104	116	92	13.6	4.5	5.0	4.0
Great Falls PD	59,024	3,843	1,689	2,106	48	65.1	28.6	35.7	0.8
Choteau SO	4,388	34	23	8	3	7.8	5.2	1.8	0.7
Fort Benton PD	1,477	31	0	21	10	21.0	0.0	14.2	6.8
Custer SO	3,318	38	20	16	2	11.5	6.0	4.8	0.6
Miles City PD	8,485	364	164	191	9	42.9	19.3	22.5	1.1
Daniels SO	1,767	12	1	11	0	6.8	0.6	6.2	0.0
Dawson SO	4,067	148	58	32	58	36.4	14.3	7.9	14.3
Glendive PD	4,979	408	162	174	72	81.9	32.5	35.0	14.5
Deer Lodge SO	9,381	252	110	124	18	26.9	11.7	13.2	1.9
Fallon SO	1,160	4	2	2	0	3.5	1.7	1.7	0.0
Baker PD	1,756	44	17	26	1	25.1	9.7	14.8	0.6
Fergus SO	5,736	31	19	3	9	5.4	3.3	0.5	1.6
Lewistown PD	5,953	70	22	25	23	11.8	3.7	4.2	3.9
Flathead SO	60,488	344	167	152	25	5.7	2.8	2.5	0.4
Whitefish PD	6,413	224	148	13	63	34.9	23.1	2.0	9.8
Columbia Falls PD	4,730	130	70	18	42	27.5	14.8	3.8	8.9
Kalispell PD	20,104	853	243	295	315	42.4	12.1	14.7	15.7
Gallatin SO	40,541	388	155	212	21	9.6	3.8	5.2	0.5
Bozeman PD	37,611	1,153	392	723	38	30.7	10.4	19.2	1.0
Belgrade PD	7,455	211	123	81	7	28.3	16.5	10.9	0.9
Manhattan PD	1,533	20	8	9	3	13.1	5.2	5.9	2.0
West Yellowstone PD	1,282	24	20	3	1	18.7	15.6	2.3	0.8
Montana State University PD	14,153	48	28	19	1	3.4	2.0	1.3	0.1
Garfield SO	1,217	0	0	0	0	0.0	0.0	0.0	0.0
Glacier SO	10,624	118	89	0	29	11.1	8.4	0.0	2.7
Cut Bank PD	2,894	359	244	13	102	124.1	84.3	4.5	35.3
Golden Valley SO	892	0	0	0	0	0.0	0.0	0.0	0.0
Granite SO	3,106	22	19	1	2	7.1	6.1	0.3	0.6
Hill SO	6,846	305	110	109	86	44.6	16.1	15.9	12.6
Havre PD	9,393	1,063	495	394	174	113.2	52.7	42.0	18.5
Jefferson SO	10,313	133	5	42	86	12.9	0.48	4.07	8.34
Boulder PD	1,194	18	0	3	15	15.1	0.0	2.5	12.6
Judith Basin SO	2,090	12	10	0	2	5.7	4.8	0.0	1.0
Lake SO	21,736	84	55	23	6	3.9	2.5	1.1	0.3
Polson PD	4,528	88	73	5	10	19.4	16.1	1.1	2.2
Ronan PD	1,888	148	52	80	16	78.4	27.5	42.4	8.5
St. Ignatius PD	849	0	0	0	0	0.0	0.0	0.0	0.0
Lewis and Clark SO	33,516	508	34	229	245	15.2	1.0	6.8	7.3
Helena PD	28,440	1,514	93	801	620	53.2	3.3	28.2	21.8
East Helena PD	2,002	58	0	24	34	29.0	0.0	12.0	17.0
Lincoln SO	15,219	341	215	7	119	22.4	14.1	0.5	7.8
Libby PD	2,651	168	126	1	41	63.4	47.5	0.4	15.5
Eureka PD	1,046	31	19		12	29.6	18.2		11.5
Troy PD	946	32	20	10	2	33.8	21.1	10.6	2.1
Madison SO	6,914	90	39	45	6	13.0	5.6	6.5	0.9
Ennis PD	845	5	2	0	3	5.9	2.4	0.0	3.6
McCone SO	1,749	27	4	19	4	15.4	2.3	10.9	2.3
Meagher SO	1,908	1	0	0	1	0.5	0.0	0.0	0.5

Mineral SO	4,260	11	11	0	0	2.6	2.6	0.0	0.0
Missoula SO	42,888	631	226	182	223	14.7	5.3	4.2	5.2
Missoula PD	67,381	5,571	2,322	3,190	59	82.7	34.5	47.3	0.9
University of Montana PD **	16,500	3	1	2	0	0.2	0.1	0.1	0.0
Musselshell SO	4,578	12	8	4	0	2.6	1.8	0.9	0.0
Park SO	8,668	77	53	6	18	8.9	6.1	0.7	2.1
Livingston PD	7,107	235	127	74	34	33.1	17.9	10.4	4.8
Petroleum SO *	498	8	N/A	N/A	N/A	16.1	N/A	N/A	N/A
Phillips SO	4,291	156	54	93	9	36.4	12.6	21.7	2.1
Pondera SO	3,615	12	9	3	0	3.3	2.5	0.8	0.0
Conrad PD	2,593	80	38	25	17	30.9	14.7	9.6	6.6
Powell SO	7,089	77	32	45	0	10.9	4.5	6.4	0.0
Prairie SO	1,189	9	7	2	0	7.6	5.9	1.7	0.0
Ravalli SO	32,712	437	241	189	7	13.4	7.4	5.8	0.2
Hamilton PD	4,387	473	208	207	58	107.8	47.4	47.2	13.2
Stevensville PD	1,825	41	17	14	10	22.5	9.3	7.7	5.5
Darby PD *	720	78	N/A	N/A	N/A	108.3	N/A	N/A	N/A
Richland SO	3,756	72	0	16	56	19.2	0.0	4.3	14.9
Sidney PD	5,237	183	127	29	27	34.9	24.3	5.5	5.2
Fairview PD *	840	17	N/A	N/A	N/A	20.2	N/A	N/A	N/A
Roosevelt SO	6,800	176	73	36	67	25.9	10.7	5.3	9.9
Wolf Point PD	2,644	450	0	235	215	170.2	0.0	88.9	81.3
Poplar PD	817	81	2	6	73	99.1	2.5	7.3	89.4
Rosebud SO	7,081	233	158	34	41	32.9	22.3	4.8	5.8
Colstrip PD	2,234	75	31	26	18	33.6	13.9	11.6	8.1
Sanders SO	8,583	46	40	0	6	5.4	4.7	0.0	0.7
Thompson Falls PD	1,325	28	27	0	1	21.1	20.4	0.0	0.8
Plains PD	1,057	39	10	21	8	36.9	9.5	19.9	7.6
Hot Springs PD	549	14	12	2	0	25.5	21.9	3.6	0.0
Sheridan SO	3,414	103	49	39	15	30.2	14.4	11.4	4.4
Silver Bow SO	34,504	1,603	951	346	306	46.5	27.6	10.0	8.9
Stillwater SO	7,288	145	46	90	9	19.9	6.3	12.4	1.2
Columbus PD	1,910	27	11	13	3	14.1	5.8	6.8	1.6
Sweet Grass SO	3,683	105	3	45	57	28.5	0.8	12.2	15.5
Teton SO	6,127	40	32	4	4	6.5	5.2	0.7	0.7
Toole SO	5,371	78	10	1	67	14.5	1.9	0.2	12.5
Treasure SO *	724	12	N/A	N/A	N/A	16.6	N/A	N/A	N/A
Valley SO	4,155	96	35	38	23	23.1	8.4	9.2	5.5
Glasgow PD	3,279	204	83	96	25	62.2	25.3	29.3	7.6
Wheatland SO	2,187	9	4	3	2	4.1	1.8	1.4	0.9
Wibaux SO	1,026	2	0	2	0	2.0	0.0	2.0	0.0
Yellowstone SO	37,414	676	220	276	180	18.1	5.9	7.4	4.8
Billings PD	105,095	2,641	1,915	525	201	25.1	18.2	5.0	1.9
Laurel PD	6,778	324	175	21	128	47.8	25.8	3.1	18.9

* End-of-the-Year Paper Summary report.

** Partial reporting for the year.

Montana Board of Crime Control

Governor Appointed Members
(Area code is 406 unless indicated otherwise)

Mike Anderson

Citizen

17 Dakota

Helena MT 59601

Phone: 444-0172 Fax: 444-3497

Representing: Public Member,
Chairperson

Term Expires: 1/1/2013

Mikie Baker-Hajek

Citizen

P.O. Box 2806

Great Falls MT 59403

Representing: Community Based
Organization

Term Expires: 1/1/2013

Steve Bullock

Attorney General

215 North Roberts

PO Box 210401

Helena MT 59620-1401

Phone: 444-2026 Fax: 444-3549

Representing: Attorney General

Term Expires: 1/1/2013

Pam Carbonari

Citizen

PO Box 2445

Kalispell MT 59903

Phone: 755-8941 Fax: 755-6052

Representing: Local Government,
Youth Justice Advisory Council

Chairperson

Term Expires: 1/1/2013

Jim Cashell

Retired/Gallatin County Sheriff

615 South 16th Avenue

Bozeman MT 59715

Phone: 582-2125 Fax: 582-2126

Representing: Local Law
Enforcement

Term Expires: 1/1/2013

Brenda Desmond

4th Judicial District Standing Master

200 West Broadway

Missoula MT 59802

Phone: 258-4728 Fax: 258-4739

Representing: Judge/Judiciary

Term Expires: 1/1/2015

Lynn Erickson

Probation Officer

3642 Knightbridge Ln

Missoula MT 59808

Phone: 363-2882 ext. 204 Fax:

228-4601

Representing: Local Law
Enforcement

Term Expires: 1/1/2013

Mike Ferriter

Department of Corrections Director

5 South Last Chance Gulch

PO Box 201301

Helena MT 59620-1301

Phone: 444-3901 Fax: 444-4920

Representing: Law Enforcement

Term Expires: 1/1/2015

Harold Hanser

Citizen

624 Avenue C

Billings MT 59102

Phone: 259-9655

Representing: Public Representative

Term Expires: 1/1/2013

Randi Hood

Chief Public Defender
44 West Park Avenue
Butte MT 59701
Phone: 496-6082 Fax: 496-6098
Representing: Criminal Justice
Agency
Term Expires: 1/1/2015

Rick Kirn

Fort Peck Executive Board Member
PO Box 1267
Poplar MT 59255
Representing: Tribal Government
Term Expires: 1/1/2015

Sherry Matteucci

Attorney
2942 Upper Highwood Drive
Billings MT 59102
Phone: 252-1000
Representing: Public Representative
Term Expires: 1/1/2015

Steve McArthur

*Director of Community Correctional
Programs and Transportation*
81 West Park Street
Butte MT 59701
Phone: 782-0417 Fax: 782-6964
Representing: Community
Corrections
Term Expires: 1/1/2013

Lois Menzies

Retired/Court Administrator
PO Box 203005
Helena MT 59620
Phone: 841-2957 Fax: 841-2955
Representing: Judge/Judiciary
Term Expires: 1/1/2015

Nickolas Murnion

Valley County Attorney
501 Court Square #20
Glasgow MT 59230
Phone: 228-6286 Fax: 228-9027
Representing: Law Enforcement
Term Expires: 1/1/2013

Laura Obert

Broadwater County Commissioner
PO Box 196
Townsend MT 59644
Phone: 980-2050
Representing: Local Government
Term Expires: 1/1/2013

Angela Russell

Attorney
PO Box 333
Lodge Grass MT 59050
Phone: 860-2794
Representing: Public Representative
Term Expires: 1/1/2015

Godfrey Saunders

Citizen
8277 Cottonwood Road
Bozeman MT 59718
Phone: 579-4428
Representing: Educator
Term Expires: 1/1/2015